






Marylawn of The Oranges Academy
445 Scotland Road, South Orange, NJ
(parking and entrance is in the rear of school)




Please google directions to confirm your specific route.

Directions from North Jersey:

NJ Turnpike south to Exit 15W to I-280 West




- | | |
|---|--|
| 1. Head southwest on I-280 W
Partial toll road |  5.6 mi |
| 2. Take exit 11B toward Day St/Essex Ave/Orange |  0.2 mi |
| 3. Turn right at S Center St |  0.1 mi |
| 4. Take the 3rd left onto Main St |  0.3 mi |
| 5. Turn left at Scotland Rd
Destination will be on the right (cross street is Montrose, take right for rear parking) |  1.7 mi |

Garden State Parkway South

- | | |
|--|--|
| 1. Take exit 147 to merge onto Parkway Dr
Partial toll road |  0.7 mi |
| 2. Turn right at Park Ave |  1.5 mi |
| 3. Turn left at High St |  0.4 mi |
| 4. Continue onto Scotland Rd
Destination will be on the right(cross street is Montrose, take right for rear parking) | |


Directions from South Jersey:


Garden State Parkway North


- | | |
|---|--|
| 1. Head north on Garden State Pkwy N toward Exit 135
Partial toll road |  i |
| 2. Take exit 142B to merge onto I-78 W |  2.2 mi |
| 3. Take exit 50B toward Maplewood/Millburn |  0.2 mi |
| 4. Turn right at Vauxhall Rd |  0.4 mi |
| 5. Turn right at Smith St |  0.1 mi |
| 6. Turn right at Valley St |  2.4 mi |
| 7. Continue onto Scotland Rd
Destination will be on the left (cross street is Montrose, take left for rear parking) |  0.7 mi |


Can also take Garden State Parkway North to 280-West and pick up the directions from NJ Turnpike above


NJ Turnpike North to I-78:


1. Head **northeast** on **I-95 N**  1.1 mi
Toll road


2. Take the exit toward **I-78 W**  0.3 mi
Toll road


3. Keep **right** at the fork to continue toward **I-78 W** and merge onto **I-78 W**  7.9 mi
Partial toll road

4. Take exit **50B** toward **Maplewood/Millburn**  0.2 mi

5. Turn **right** at **Vauxhall Rd**  0.4 mi

6. Turn **right** at **Smith St**  0.1 mi

7. Turn **right** at **Valley St**  2.4 mi

8. Continue onto **Scotland Rd**  0.7 mi
Destination will be on the left (cross street is Montrose, take left for rear parking)